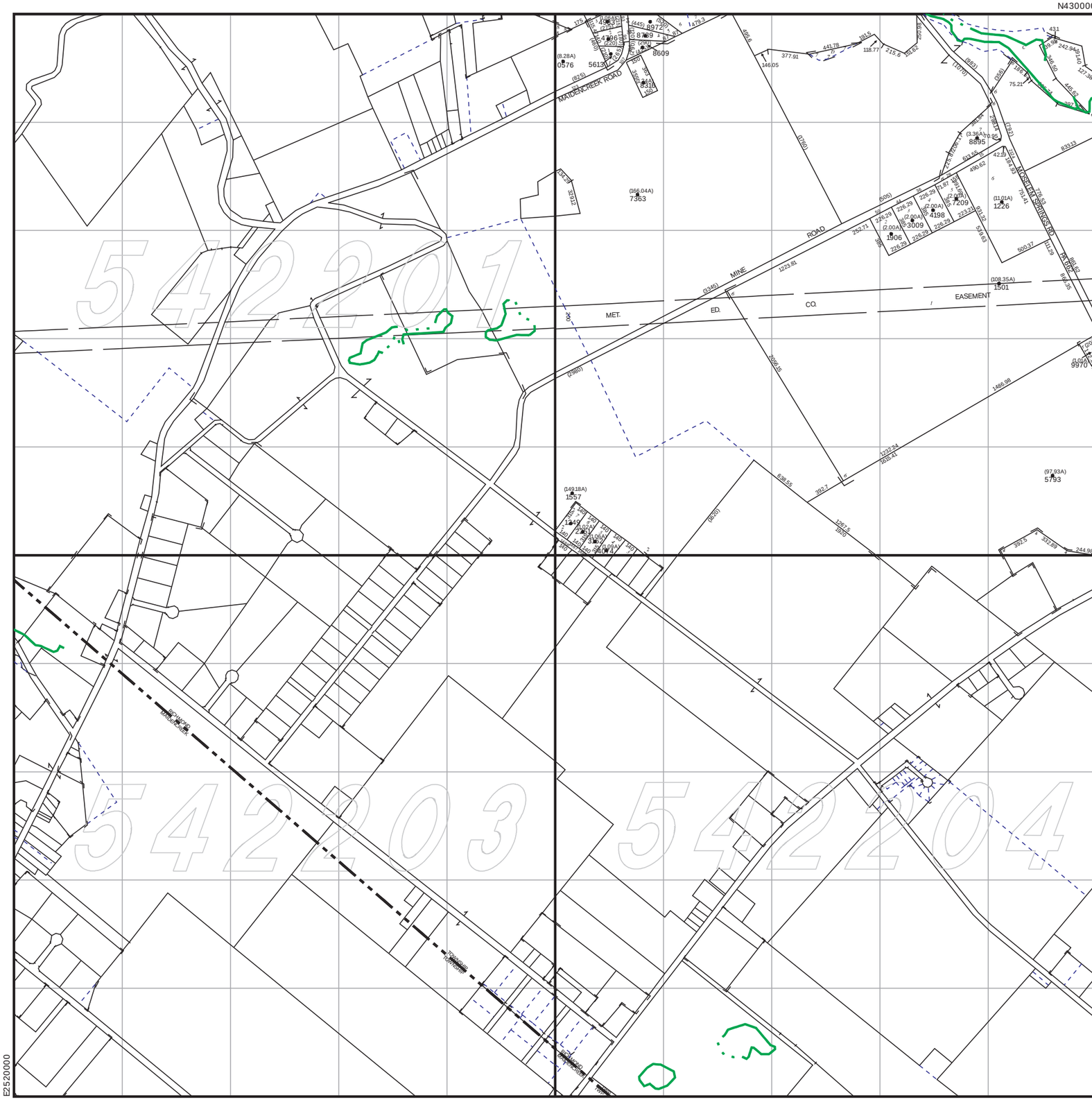

PROPERTY MAP

OF

BERKS COUNTY

PENNSYLVANIA

Property Line
Right of Way
Interior Lot Line
Block Grid Line
Stream, Lake, Pond
Municipal Boundary
Easement
Utility Easement

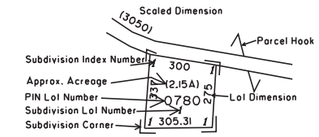

SUBDIVISION INDEX

SUBD NO		SUBDIVISION NAME	PLAT BOOK	PAGE	CODE
1		MILL RIDGE	032	31	1016
2		MERLE Z EBERLY	136	65	4724
3		HOVER	170	08	7167
4		HOVER II	180	19	7798
5		HOVER III	217	47	10006
6		STAUFFER REIFSNEIDER	239	26	11244
7		MYRTLE B QUIER ESTATE LOT ANNEXATION	2010	034855	14261
8		GREISS ANNEXATION	2019	006903	15544

DISCLAIMER: This map is intended for property tax assessment purposes only. The information contained on this map is based upon recorded deeds, plans, and other public sources. These primary sources should be consulted to verify the information contained on this map. Due to conflicts, errors, and omissions in the primary sources, the tax map should be considered to be a representation of the editor's judgment, based upon the available evidence. Tax maps are not legal evidence of size, shape, location, or ownership of real estate, roads, or municipal boundaries.
BERKS COUNTY ASSUMES NO LIABILITY RELATED TO THE USE OF THIS MAP. THIS MAP IS NOT A SURVEY.

1000' 0' 1000' 2000' 3000'

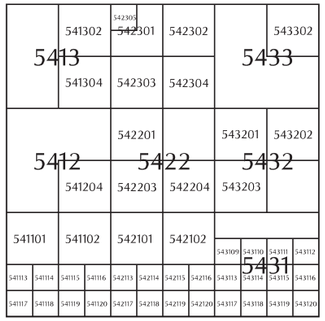

May 27, 2021

MAP NO. 542200