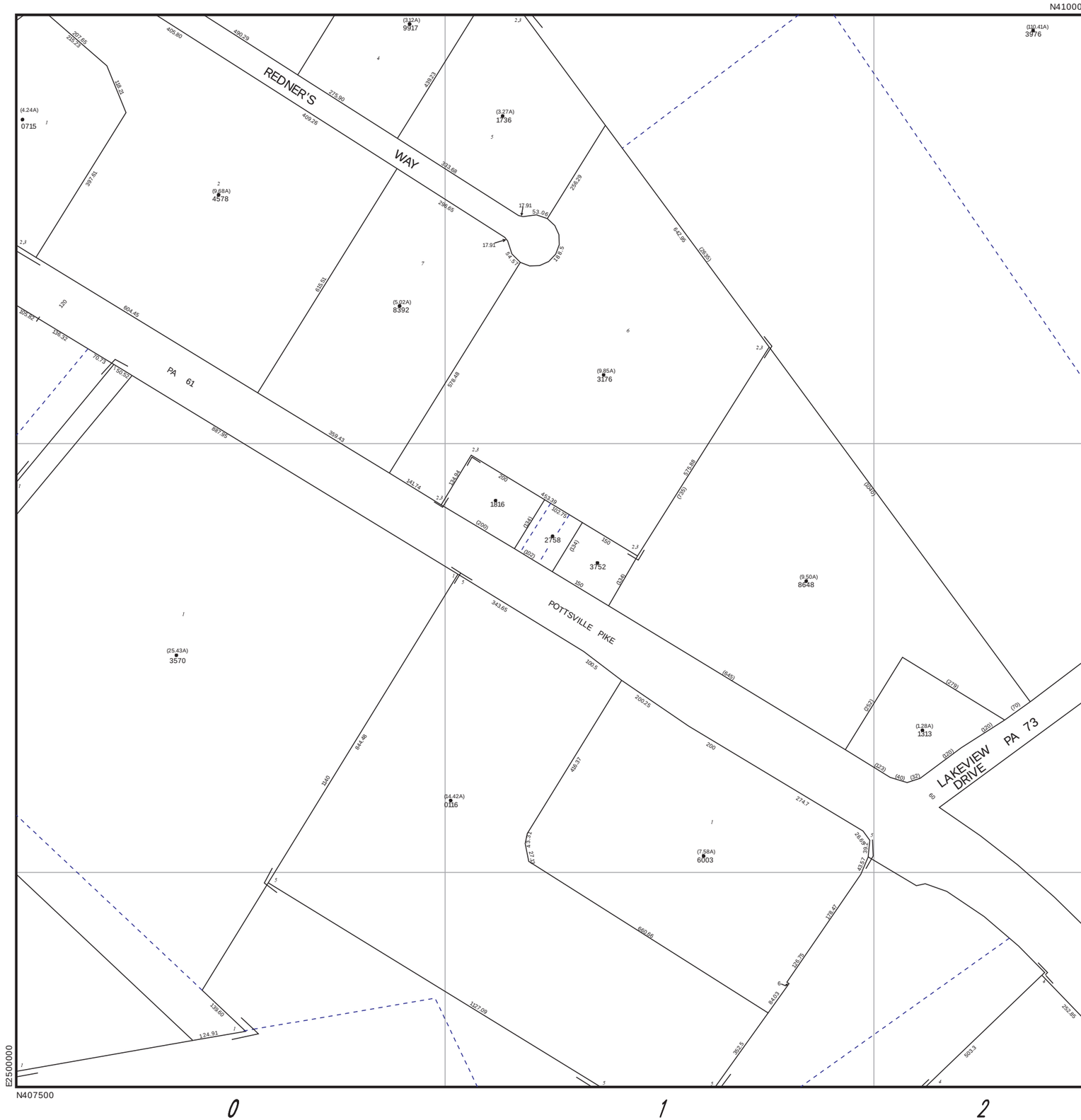

PROPERTY MAP

OF

BERKS COUNTY

PENNSYLVANIA

Property Line
Right of Way
Interior Lot Line
Block Grid Line
Stream, Lake, Pond
Municipal Boundary
Easement
Utility Easement

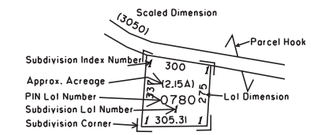

SUBDIVISION INDEX

SUBD NO		SUBDIVISION NAME	PLAT BOOK	PAGE	CODE
1		QUAKER MAID SUBDIVISION	196	29	8682
2		REDNERS	254	80	12004
3		REDNERS	262	18	12331
4		BERKS PRODUCTS SUB/ANNEX	2016	037696	15170
5		M & G REALTY	2019	003085	15531

DISCLAIMER: This map is intended for property tax assessment purposes only. The information contained on this map is based upon recorded deeds, plans, and other public sources. These primary sources should be consulted to verify the information contained on this map. Due to conflicts, errors, and omissions in the primary sources, the tax map should be considered to be a representation of the editor's judgment, based upon the available evidence. Tax maps are not legal evidence of size, shape, location, or ownership of real estate, roads, or municipal boundaries.
BERKS COUNTY ASSUMES NO LIABILITY RELATED TO THE USE OF THIS MAP. THIS MAP IS NOT A SURVEY.

250' 0' 250' 500' 750'

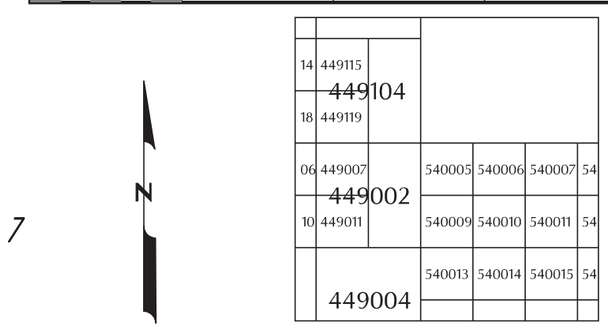

May 27, 2021

MAP NO. 5400 05