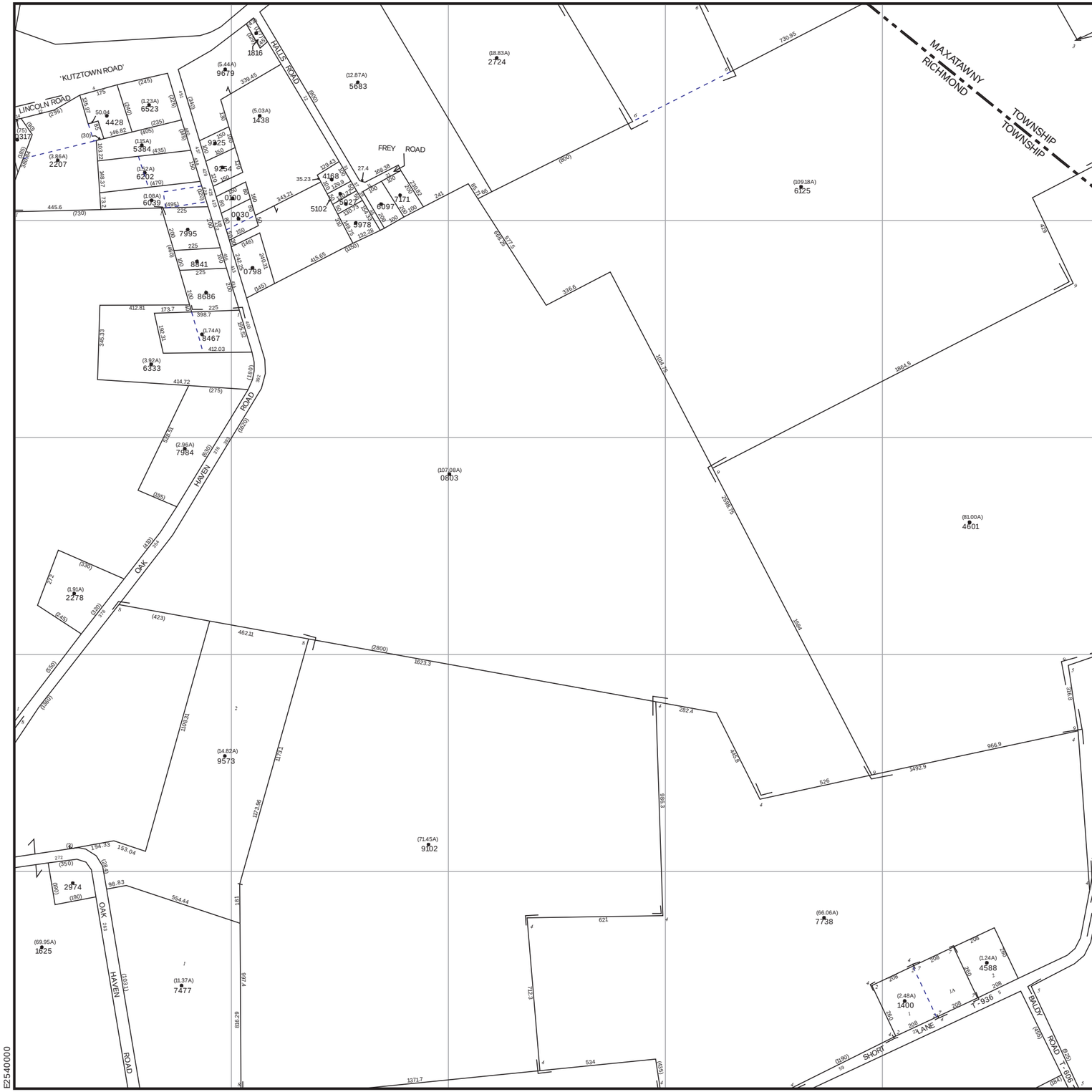

PROPERTY MAP

OF

BERKS COUNTY

PENNSYLVANIA

Property Line
Right of Way
Interior Lot Line
Block Grid Line
Stream, Lake, Pond
Municipal Boundary
Easement
Utility Easement

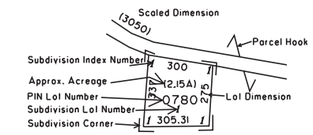

SUBDIVISION INDEX

SUBD NO		SUBDIVISION NAME	PLAT BOOK	PAGE	CODE
1		IVAN M & MARY Z MARTIN	040	05	1434
2		E H WEAVER	164	11	6840
3		BERG	198	55	8844
4		E H WEAVER	212	27	9683
5		W Z BURKHOLDER	233	16	10955
6		WARREN W & HANNAH H BERGER	242	43	11400
7		WEAVER LOT 1 ANNEXATION	257	01	12084
8		P B MARTIN SUBDIVISION	306	94	13743
9		DALTON BIEHL MINOR SUBDIVISION	307	417	13947

DISCLAIMER: This map is intended for property tax assessment purposes only. The information contained on this map is based upon recorded deeds, plans, and other public sources. These primary sources should be consulted to verify the information contained on this map. Due to conflicts, errors, and omissions in the primary sources, the tax map should be considered to be a representation of the editor's judgment, based upon the available evidence. Tax maps are not legal evidence of size, shape, location, or ownership of real estate, roads, or municipal boundaries.
BERKS COUNTY ASSUMES NO LIABILITY RELATED TO THE USE OF THIS MAP. THIS MAP IS NOT A SURVEY.

500' 0' 500' 1000' 1500'

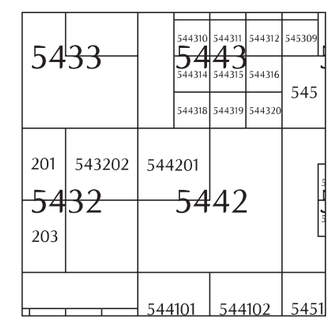

May 27, 2021

MAP NO. 5442 01